


86881985	1377026211	77953	1377026211	67953
86881985	13912540006	677100	13912540006	677100
8688699	13625134320	679460	13625134320	679460
8688699	13851193130	671808	13851193130	671808
8688699	13013643435	679670	13013643435	679670

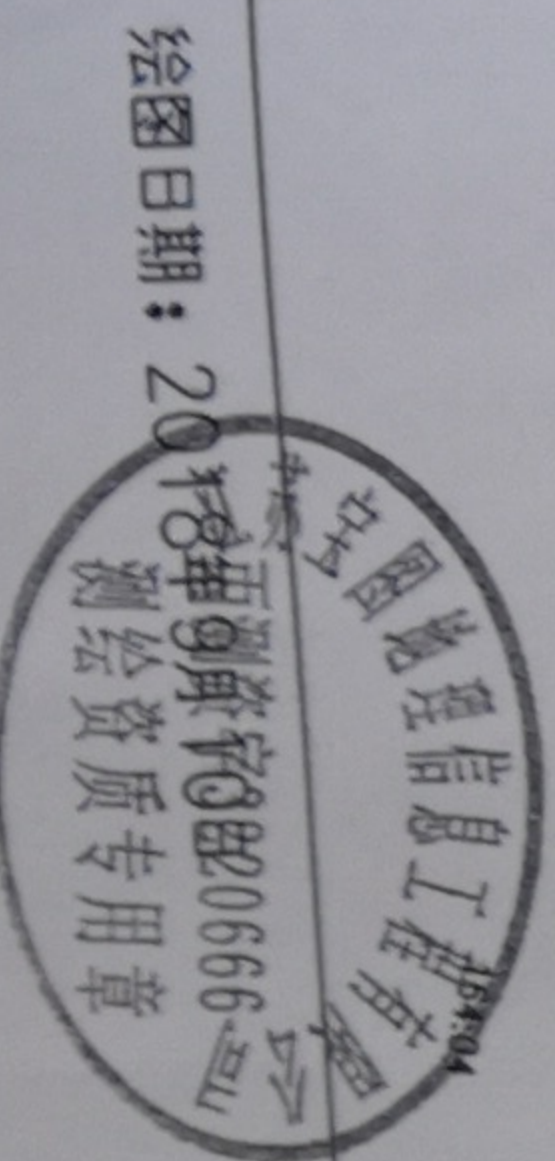
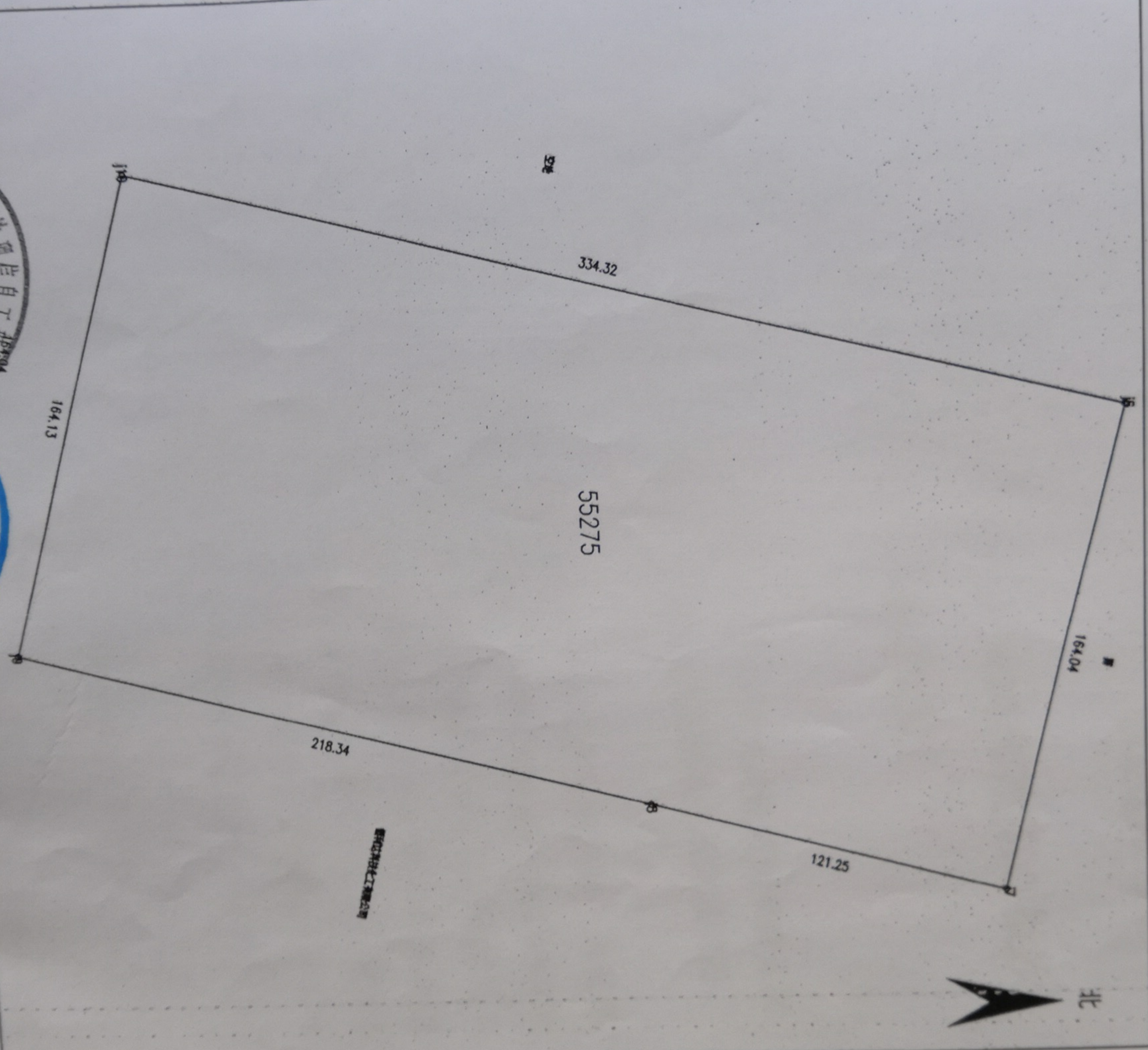
勘测定界图

单位：m.m²



地籍图号：150H080185

权利人：



绘图日期：2018年09月02日

绘图员：张翔翔
 审核员：徐一智